





Differences Between Common Projections

Coordinate Reference System	Continental United States	New York State
<p style="text-align: center;">NAD83 No projection</p>		
<p style="text-align: center;">NAD83 / Conus Albers</p> <p>Appropriate for the continental US: centered over the middle of the country. Not good for most states alone.</p>		
<p style="text-align: center;">NAD27 / UTM zone 18N</p> <p>Appropriate for New York: centered over the state. Not good for the country as a whole.</p>	