





# C: Comparing common projections

Coordinate Reference System	Continental United States	New York State
<b>NAD83</b> <b>No projection</b>		
<b>NAD83 / Conus Albers</b>  Appropriate for the continental US: centered over the middle of the country. Not good for most states alone.		
<b>NAD83 / UTM zone 18N</b>  Appropriate for New York: centered over the state. Not good for the country as a whole.	